

Project Resource Manager™

Project Resource Manager™ provides real insight into your E&P data landscape by analysing geotechnical project data across the enterprise.

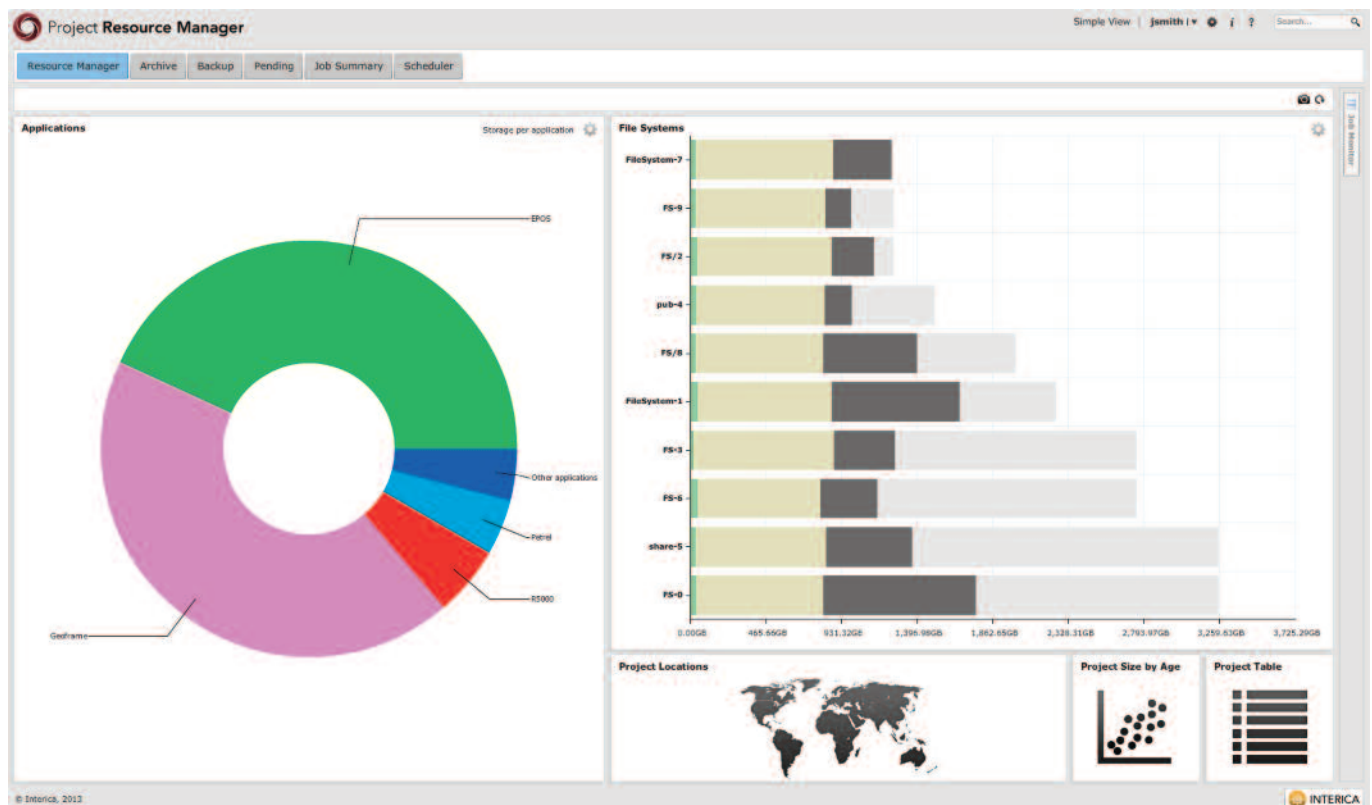
Designed for use in an environment where projects have been generated by multiple applications, Project Resource Manager™ is the only tool available to provide a complete picture of the project data landscape.

Reporting on project sizes, project ages, Interpreter/user access and disk space utilisation, both data managers and IT can make informed data

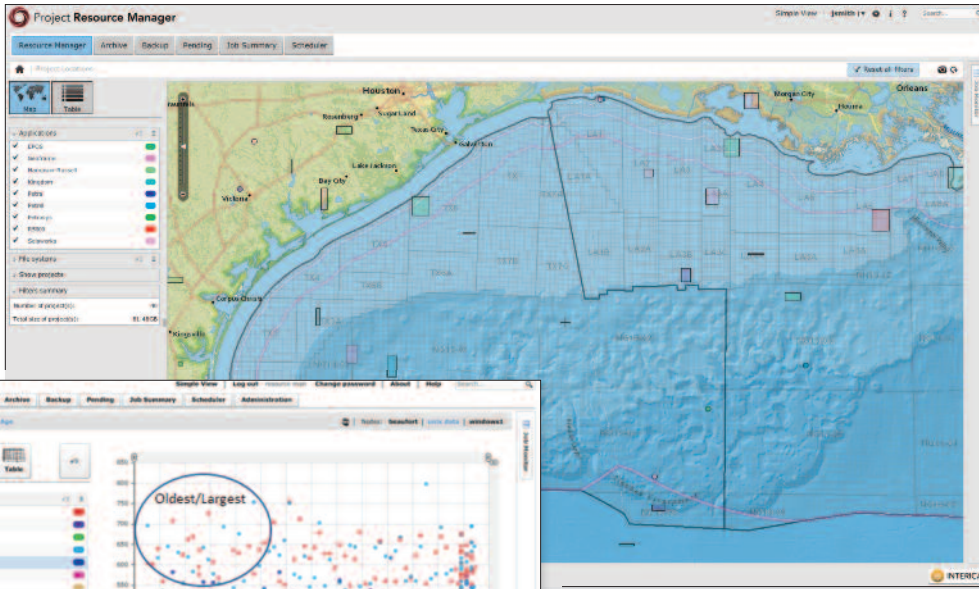
management decisions. Determining which projects should be kept live, updated, archived or deleted avoids duplication of work by asset teams and frees up disk space.

Project Resource Manager™ supports most major E&P geotechnical applications including: Landmark R5000, Schlumberger Petrel*, GeoFrame, Petrosys™ and IHS Kingdom® etc. The internal structure of Project Resource Manager™ allows other applications to be easily configured.

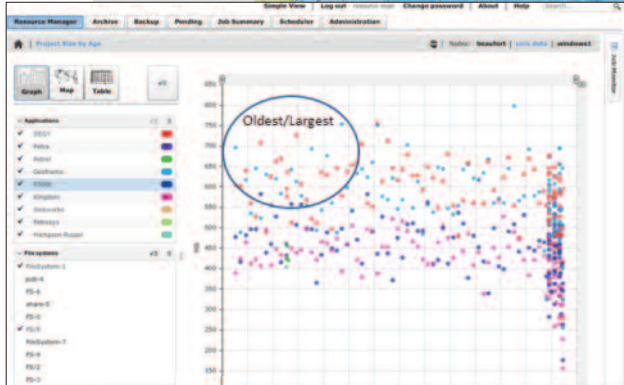
For each (G&G) application, Project Resource Manager will either extract project metadata directly from the applications database, or explore the file systems to determine project locations, examine the project files and automatically generate related metadata.



The front end graphical interface reports on the number and size of projects per applications and provides graphs showing disk usage per file-system broken down into project, un-structured data and free space.



View project spatial extents on an ESRI ArcGIS map, locating overlooked data and validating coverage of working areas.



Project Resource Manager™ identifies projects based on multiple criteria such as modification age, size, date of last access or application type. This approach not only allows selection for archiving but provides a basis for data analytics and, in the next release, providing a proactive approach to analysing past and future trends.

Integration with PARS™

PARS (Project Archive and Retrieval System) from Interica is an advanced archiving solution that allows a business to manage complex digital content for long term knowledge retention, compliance and storage management.

Project Resource Manager™ integrates with PARS to allow seamless archiving of identified projects and supports all major G&G applications.

www.interica.com

Interica is a bold new force in exploration and production information management.

The company provides services and solutions that streamline essential workflows of the E&P professional to deliver complete integrity, control and protection of invaluable E&P information on a global basis.

Interica is the fusion of Enigma Data Solutions and InfoAsset's capabilities, combining deep petrotechnical project archiving expertise and technology infrastructure with best-in-class geoscience asset management.

Interica's technologies, expertise and domain knowledge provides solutions for digital and physical data. Products such as iAsset, our data management portal, enable organisations to effectively execute value add data management projects whilst PARS™, remains the industry's preminent project archiving and retrieval system.

Project Resource Manager combined with our extensive toolkit and expertise in unstructured data management delivers an innovative approach to solving our clients problems.

Tailoring, combining and continually developing our unique range of products and services, Interica can meet all of your immediate and future business needs.

UNITED KINGDOM OFFICES:

Interica Ltd. 1st Floor, Tribune House, Bell Lane, Uckfield, East Sussex, TN22 1QL
 Tel: +44(0)1825 745100 • Fax: +44 (0)1825 767031
 Interica Ltd, 5 Swan Business Park, Sandpit Road, Dartford, Kent, DA1 5ED
 Tel: +44(0)1322 285921 • Fax +44 (0)1322 285923

UNITED STATES OFFICE:

Interica Inc, 16000 Barkers Point Lane, Suite 202, Houston, Texas 77079
 Tel: +1 281 497 0440 • Fax: +1 281 497 040



INTERICA

Innovate. Access. Discover.

www.interica.com